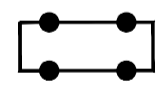




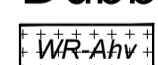
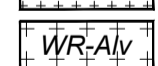

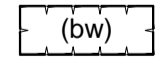
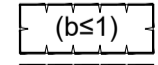
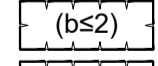
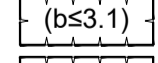
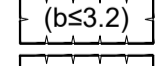
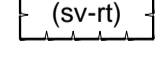


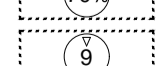


BT  
WR-A1v  
(bs3.2)  
9  
20%

70%

**Legenda**

-  Plangebied
- Enkelbestemmingen**
-  BT Bedrijventerrein
-  G Groen
-  V-S Verkeer - Spoorweg
-  WA Water
- Dubbelbestemmingen**
-  WR-A1hv Waarde - Archeologie hoge verwachting
-  WR-A1v Waarde - Archeologie lage verwachting
-  WR-A1mv Waarde - Archeologie middelhoge verwachting
- Funcctieaanduidingen**
-  (bw) bedrijfswoning
-  (bs1) bedrijf tot en met categorie 1
-  (bs2) bedrijf tot en met categorie 2
-  (bs3.1) bedrijf tot en met categorie 3.1
-  (bs3.2) bedrijf tot en met categorie 3.2
-  (sv-ft) specifieke vorm van verkeer - rangeerterrein
- Bouvlakken**
-  bouwvlak
- Maatvoeringen**
-  (70%) maximum bebouwingspercentage (%)
-  (9) maximum bouwhoogte (m)

Bestemmingsplan:		Get.: MGS	Datum: 23-09-2019
Pon Bedrijventerrein Leusden Gemeente Leusden		Formaat: A1	Schaal: 1:2000
Opdrachtgever: LBP Sight		Tekeningsnummer: NL.IMRO.0327.BPBedTerreinPON-ON01	
Status: ontwerp		