
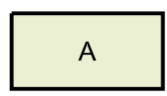



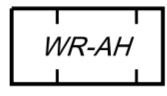
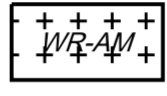
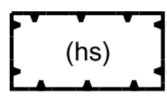
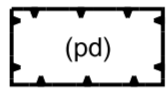

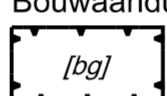
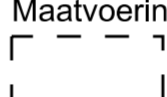
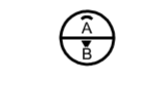






- Legenda**
-  Plangebiedgrens
 - Bestemmingen**
 -  A Agrarisch
 -  T Tuin
 -  W-K Wonen - Knooperf
 - Dubbelbestemmingen**
 -  WR-AW Waarde - Aardkundige waarden
 -  WR-AH Waarde - Archeologie hoge verwachting
 -  WR-AM Waarde - Archeologie middelhoge verwachting
 - Funcieaanduidingen**
 -  (hs) houtsingel
 -  (pd) pad
 - Bouwvlak**
 -  bouwvlak
 - Bouwaanduidingen**
 -  [bg] bijgebouwen
 - Maatvoeringaanduidingen**
 -  maatvoeringsvlak
 -  maximum goothoogte (m), maximum bouwhoogte (m)
 -  maximum volume (m3)
 - Verklaring**
 -  BGT 2017-04-05

	Gemeente Leusden												
	Bestemmingsplan Hoog Achterveld												
	Verbeelding												
<table style="width: 100%; border: none;"> <tr> <td style="width: 30%;">datum:</td> <td>11-01-2018</td> </tr> <tr> <td>schaal:</td> <td>1 : 1000 (A2)</td> </tr> <tr> <td>status:</td> <td>vastgesteld</td> </tr> <tr> <td>projectnr.:</td> <td>132.16.07.00.00</td> </tr> <tr> <td>gezien:</td> <td>J.P.</td> </tr> <tr> <td colspan="2">NL.IMRO.0327.157-0401</td> </tr> </table>		datum:	11-01-2018	schaal:	1 : 1000 (A2)	status:	vastgesteld	projectnr.:	132.16.07.00.00	gezien:	J.P.	NL.IMRO.0327.157-0401	
datum:	11-01-2018												
schaal:	1 : 1000 (A2)												
status:	vastgesteld												
projectnr.:	132.16.07.00.00												
gezien:	J.P.												
NL.IMRO.0327.157-0401													
 BügelHajema Plek voor ideeën													
BügelHajema Adviseurs bv, Bureau voor Ruimtelijke Ordening en Milieu BNSP Postbus 2153, 3800 CD Amersfoort T 033 465 65 45 E amersfoort@bugelhajema.nl W www.bugelhajema.nl													