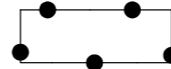

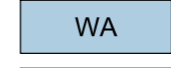

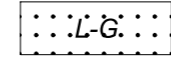




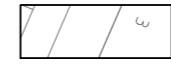

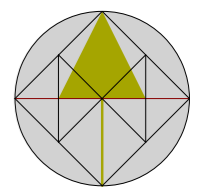




**LEGENDA**

-  Plangebiedgrens
- Bestemmingen**
-  T Tuin
-  WA Water
-  W Wonen
- Dubbelbestemmingen**
-  L-G Leiding - Gas
-  WR-AMV Waarde - Archeologie lage verwachting
-  WR-L Waarde - Landschap
- Bouwvlak**
-  bouwvlak
- Bouwaanduidingen**
-  [vrij] vrijstaand
- Figuren**
-  G hartlijn leiding - gas
- Verklaringen**
-  Grootschalige basiskaart
-  804 Kadastrale gegevens

**Gemeente Leusden**  
**Bestemmingsplan 't Spieghele - zuidrand Ursulineweg**



VOORONTWERP /	FORMAAT / 500 x 297 mm	DATUM / 20 maart 2018
ONTWERP /	AANTAL BLADEN / 1	SCHAAL / 1 : 1000
VASTGESTELD /	WERK NR / 14001	
ONHERROEPELIJK /	IDN / NL.IMRO.0327.204-0301	

**PlanRO**  
 Bureau voor ruimtelijke ordening

Vuursalamander 78  
 3824 Amersfoort  
 T: 06 459 25 680

kisteman@planro.nl  
 info@planro.nl  
 www.planro.nl